



Attivita' di Prevenzione del Rischio Sismico - Microzonazione Sismica del Territorio Regionale
Progetto Collaborativo con Fondi Comunitari POR-FSE Abruzzo - 2007-2013 Asse IV - Attivita' IV 3.1

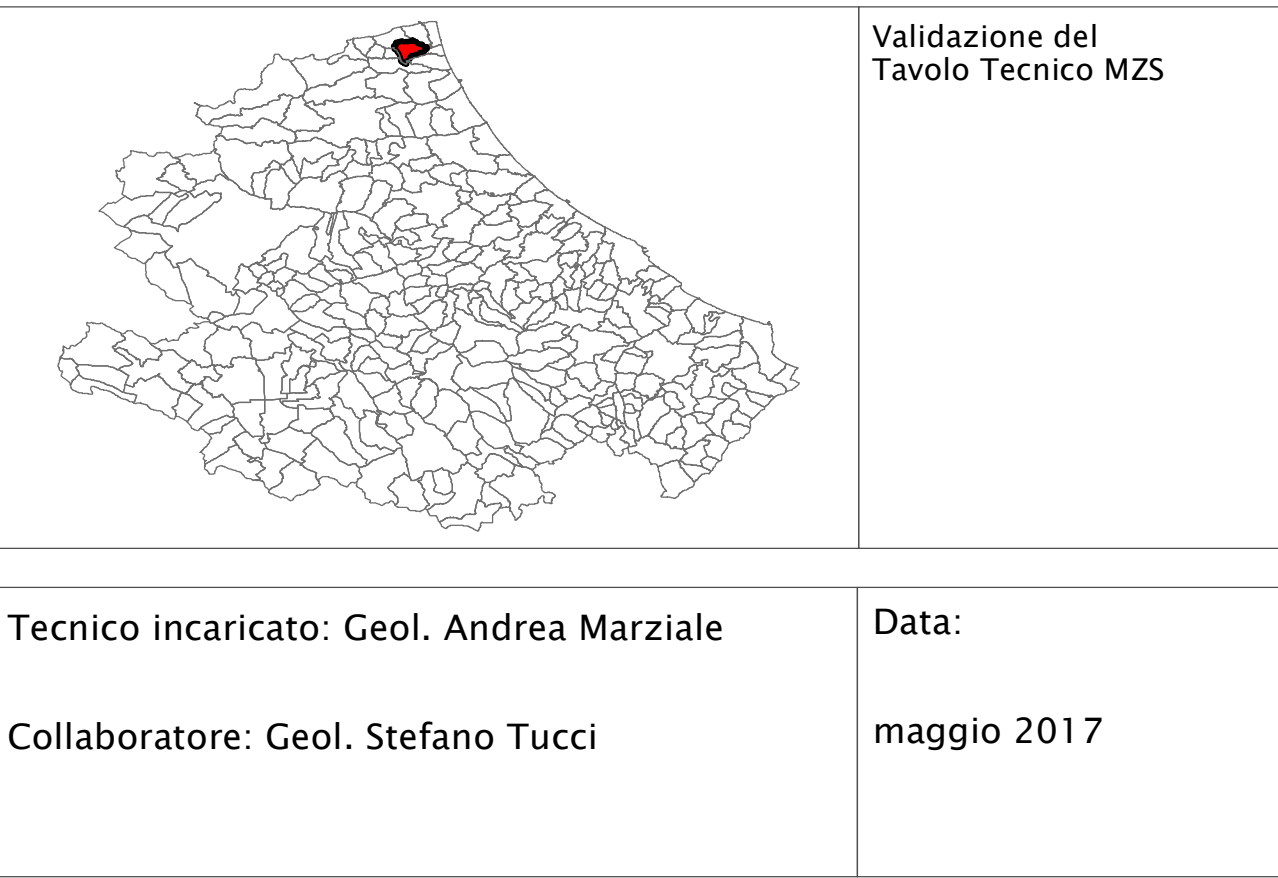
MICROZONAZIONE SISMICA

Carta delle Microzone Omogenee
in Prospettiva Sismica
e delle Frequenze di Risonanza
Tavola 2

SCALA 1:5.000
Bona topografia CTR 1:5000 fornita dal Servizio Cartografico della Regione Abruzzo - Sistema di Riferimento Geografico WGS 1984 Fuso 13N


REGIONE ABRUZZO

Comune di
Corropoli (TE)

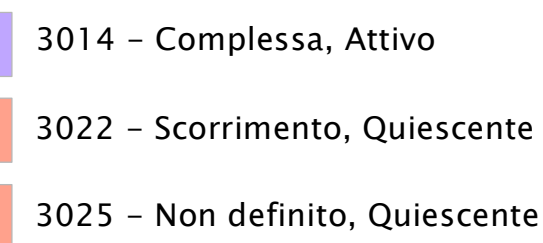


Legenda

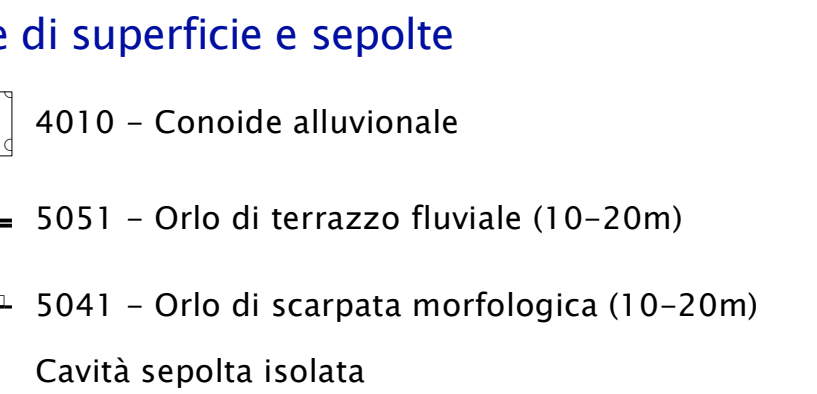
Zone stabili suscettibili di amplificazioni locali



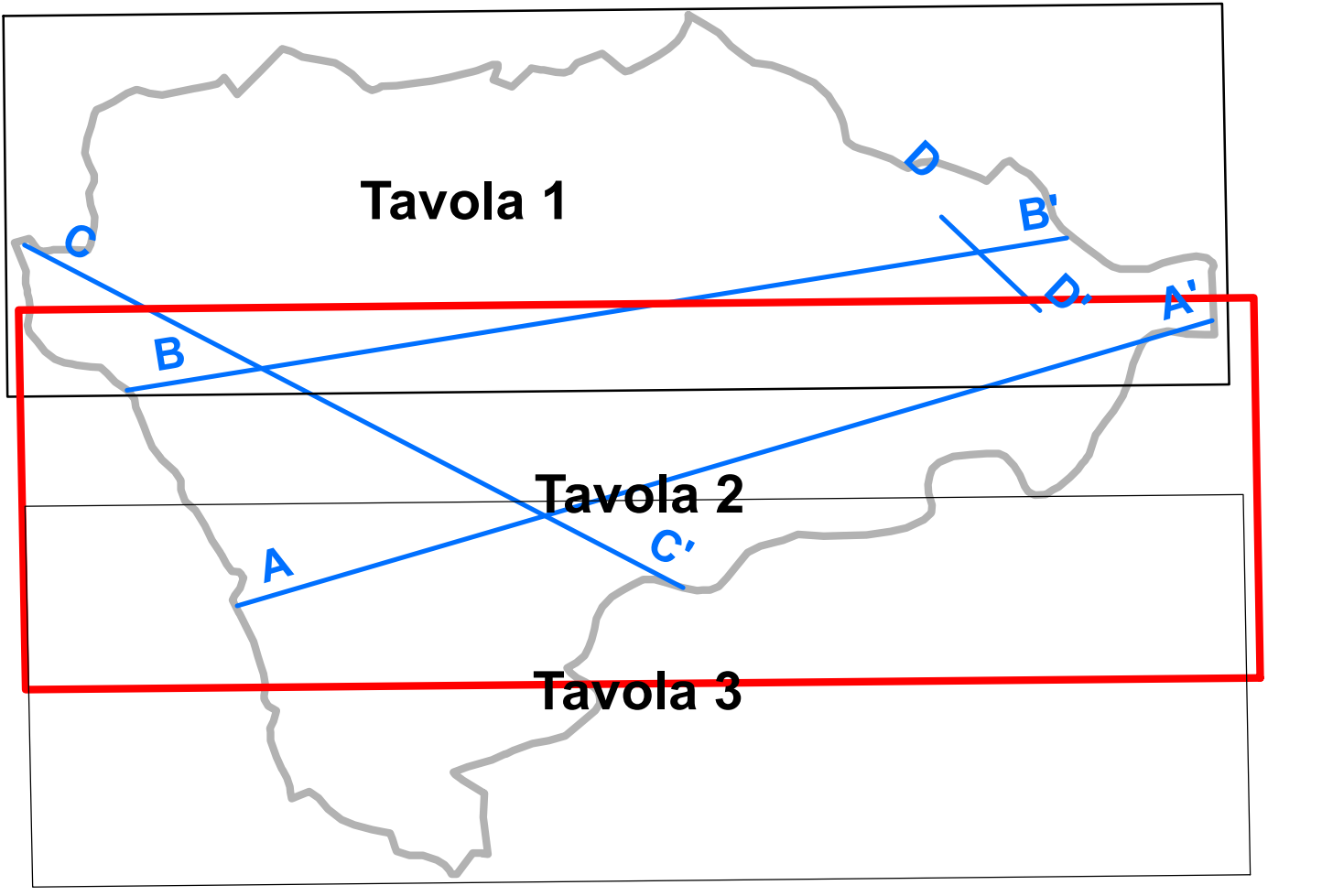
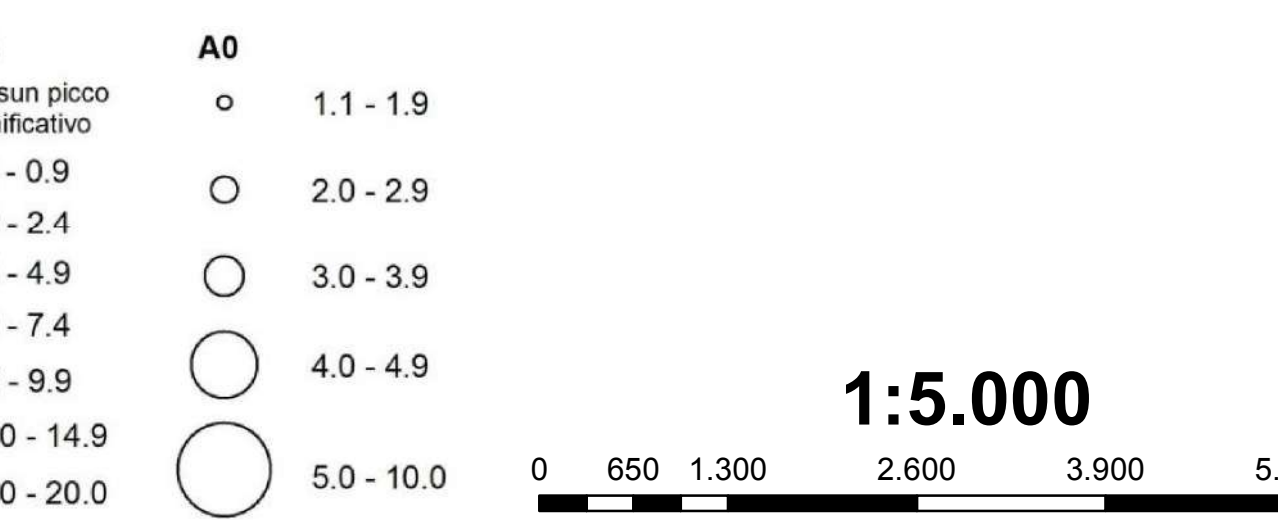
Zone di attenzione per instabilit 



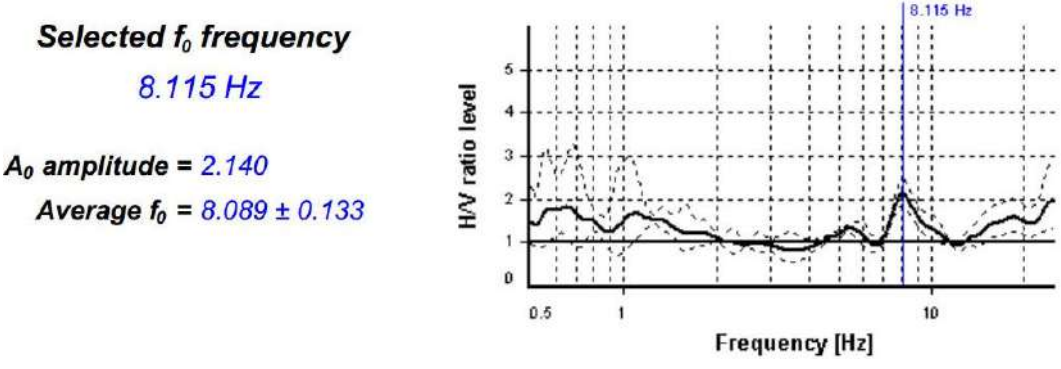
Forme di superficie e sepolte



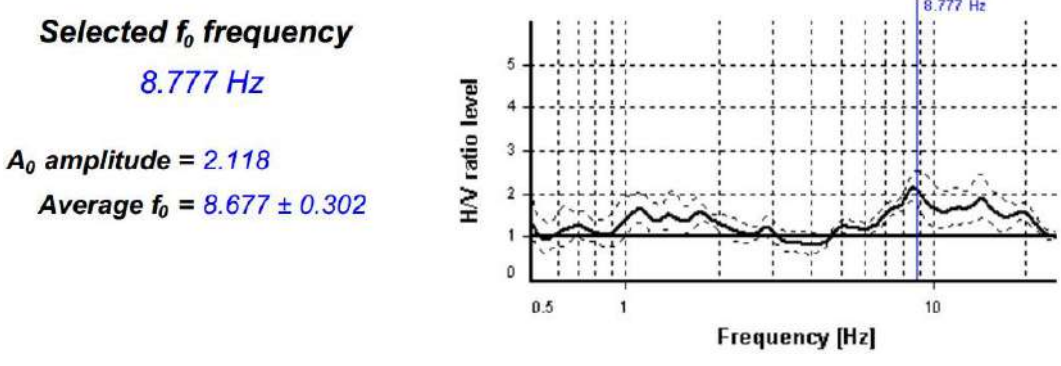
Punti di misura di rumore ambientale



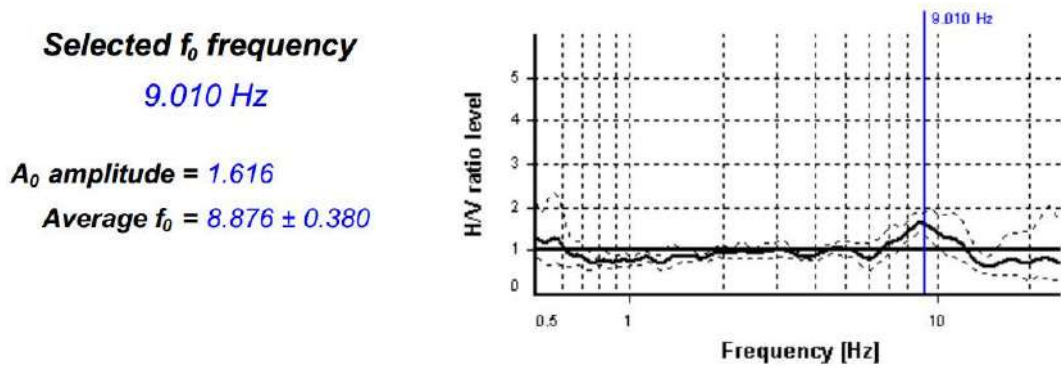
P111. Corropoli, Viale GranSasso 14/11/2014



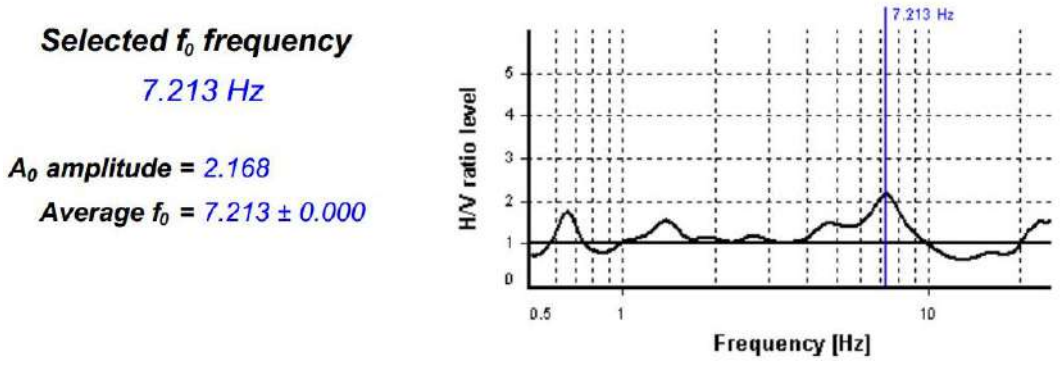
P97. Corropoli, Viale Piane San Donato 07/04/2016



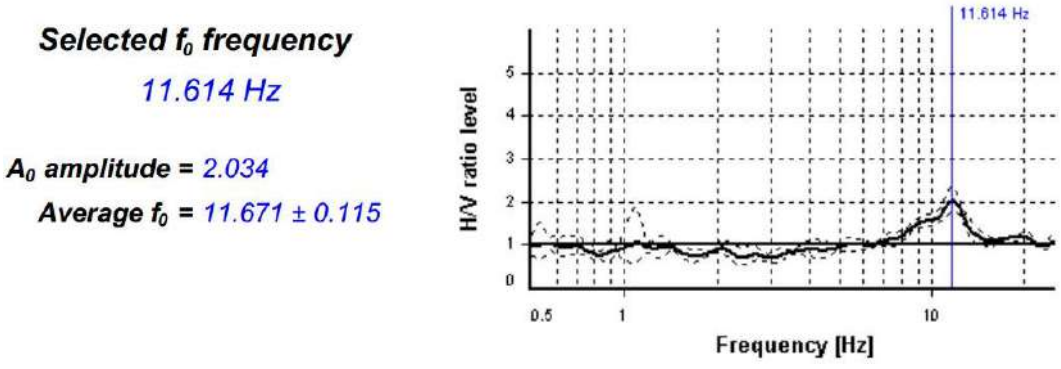
P90. Corropoli, Via S. Scolastica 26/03/2016



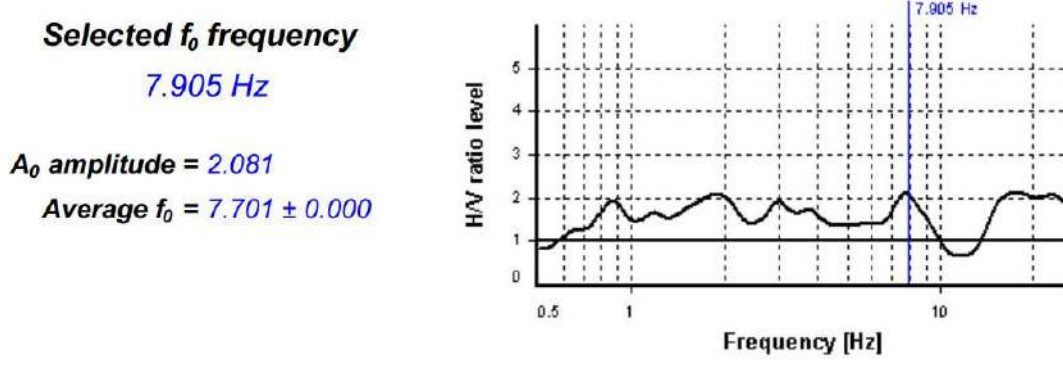
P96. Corropoli, Piazza M. delle Foibe 25/03/2016



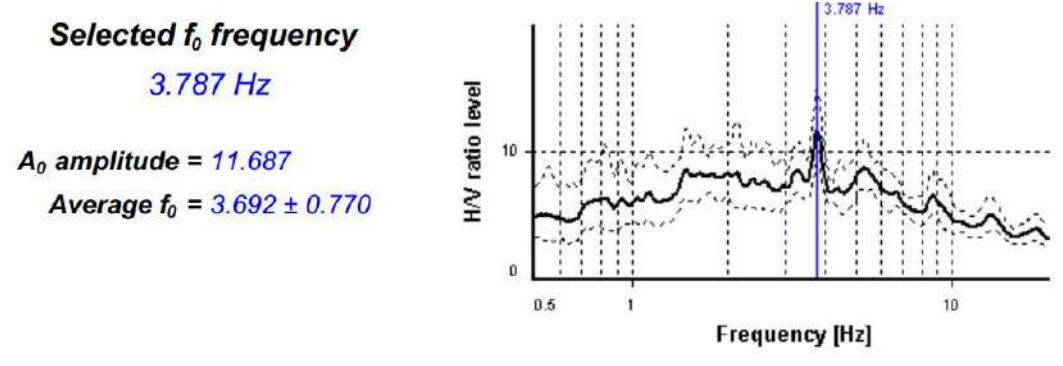
P93. Corropoli, Via I. Silone 25/03/2016



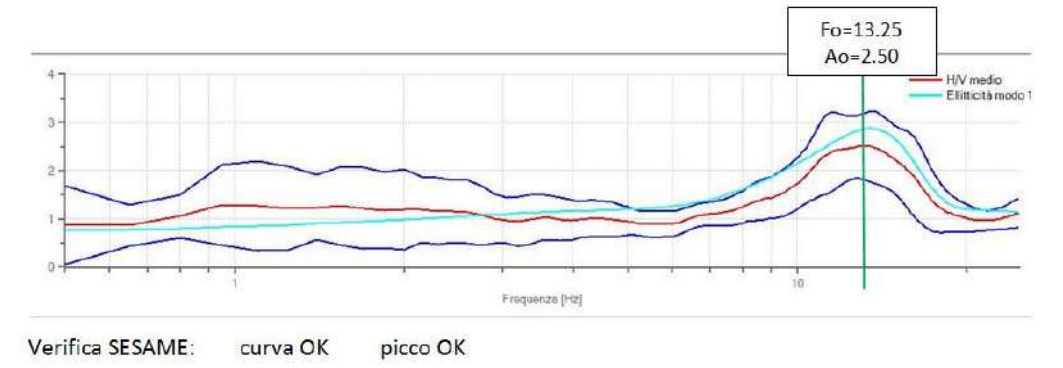
P110. Corropoli, 25/03/2016



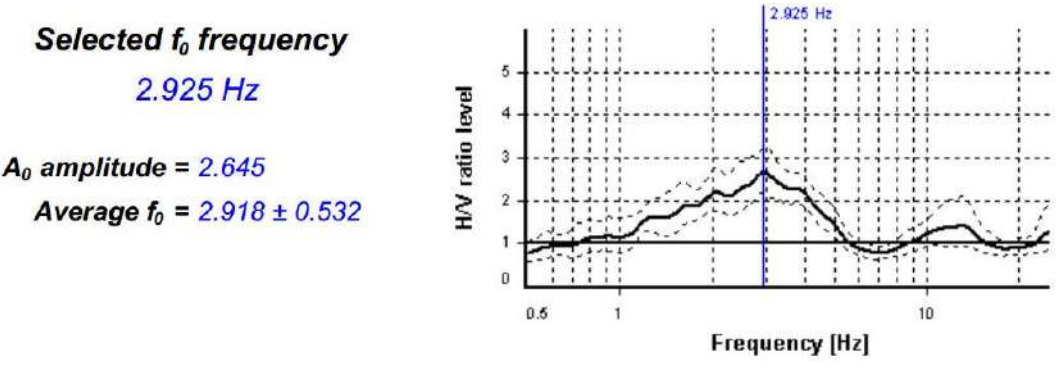
P105. Corropoli, Via n. Rosati - S. Giuseppe 14/11/2014



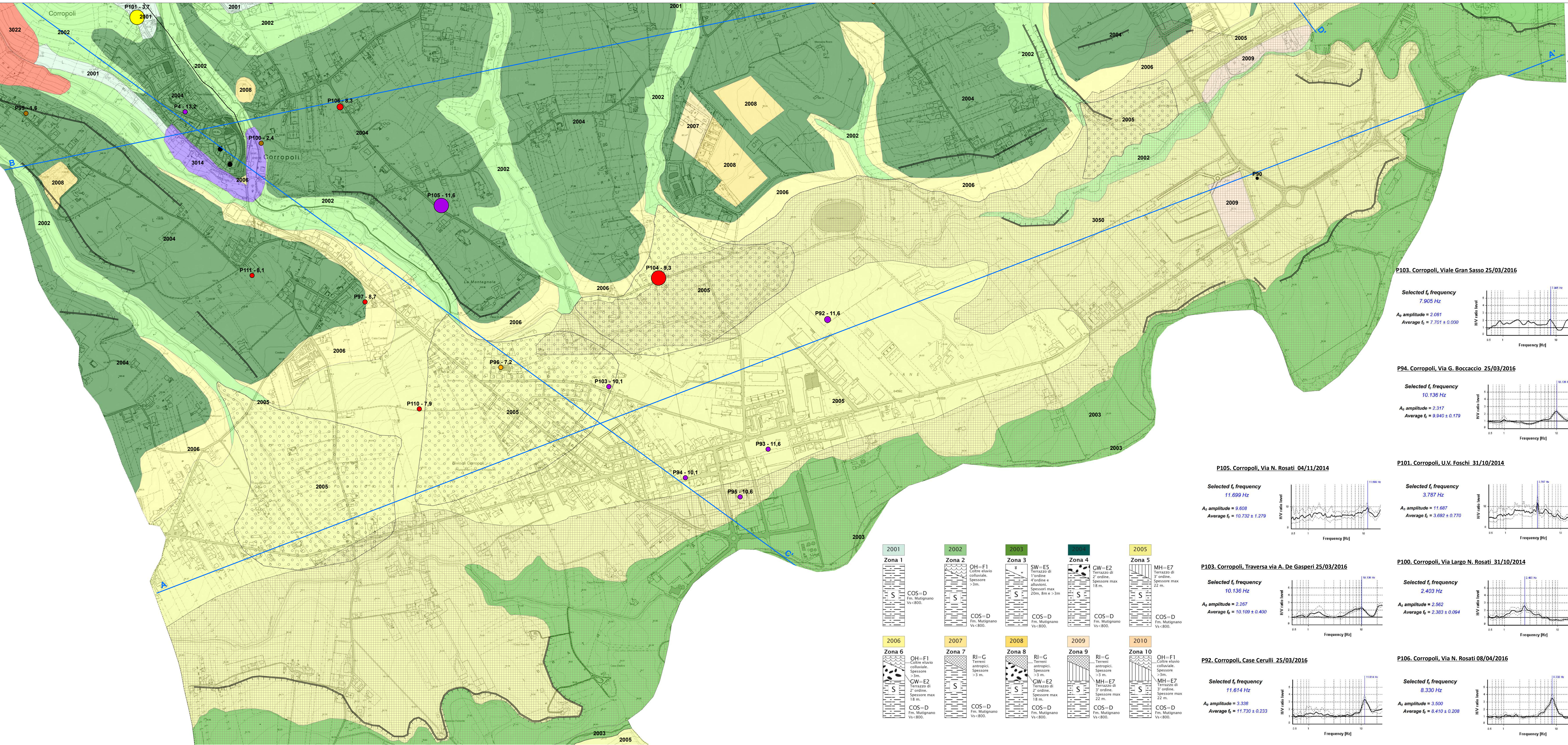
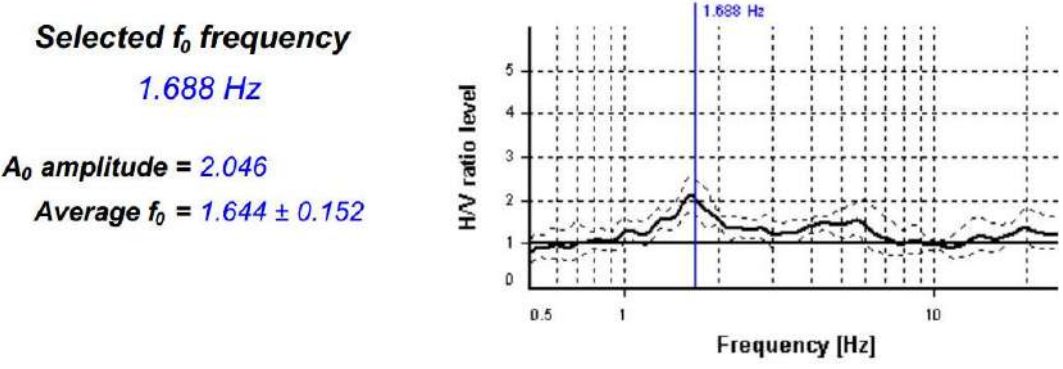
P4. Corropoli, Via San Giuseppe 15/05/2013



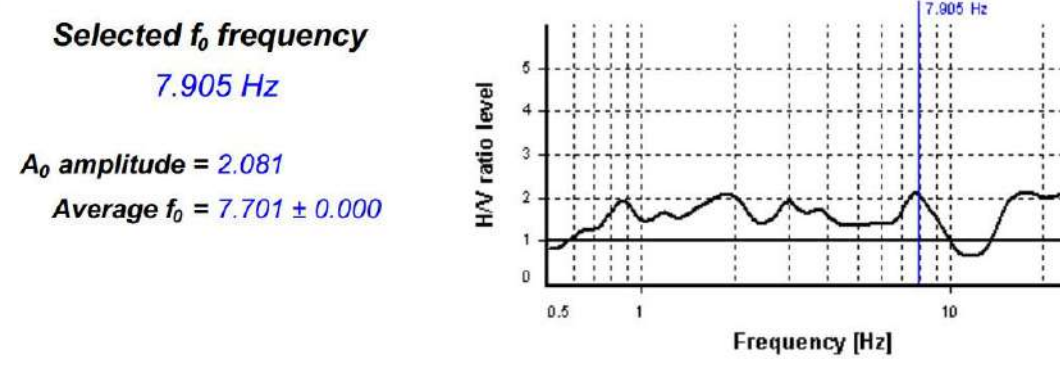
P98. Corropoli, Via Accattapan  29/03/2016



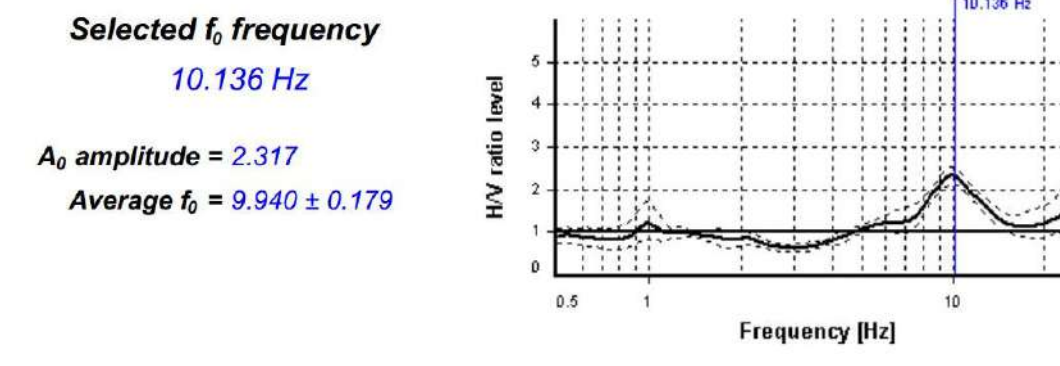
P99. Corropoli, Via Accattapan  29/03/2016



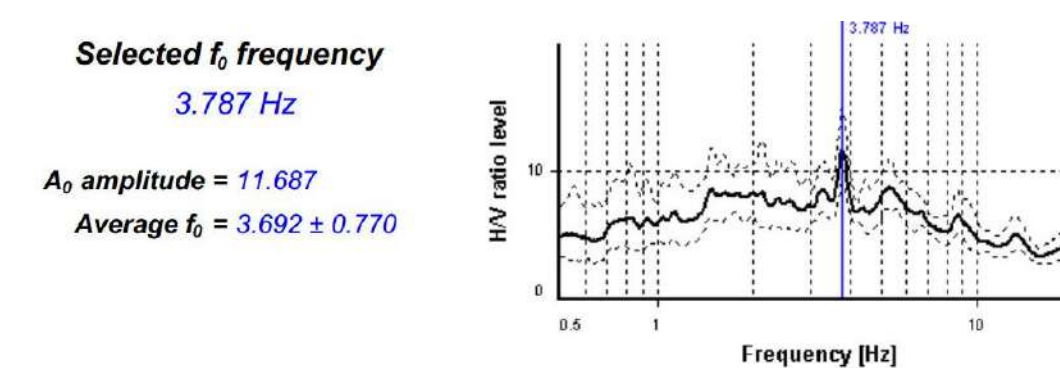
P103. Corropoli, Viale Gran Sasso 25/03/2016



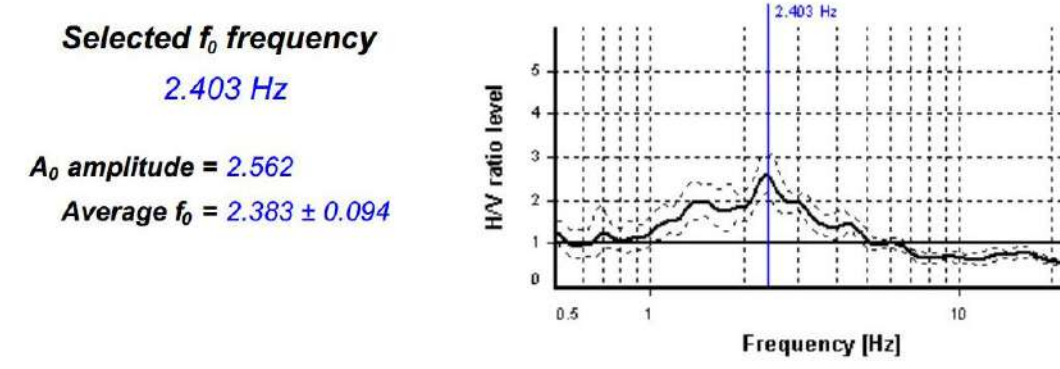
P94. Corropoli, Via G. Boccaccio 25/03/2016



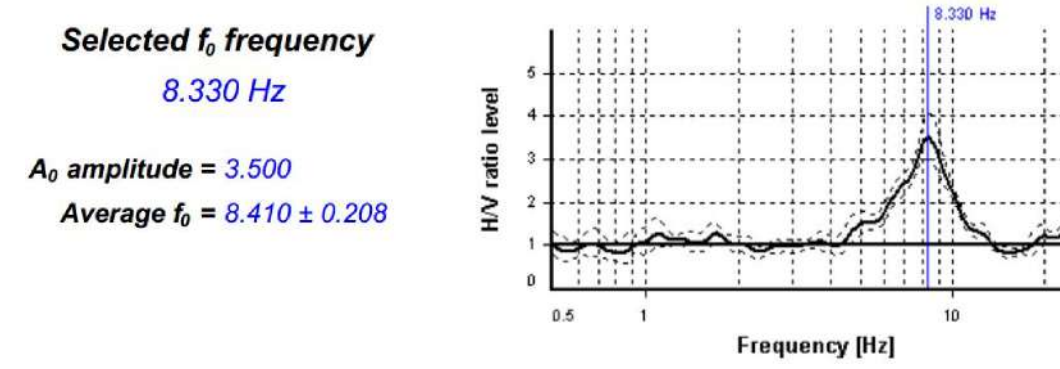
P101. Corropoli, U.V. Foschi 31/10/2014



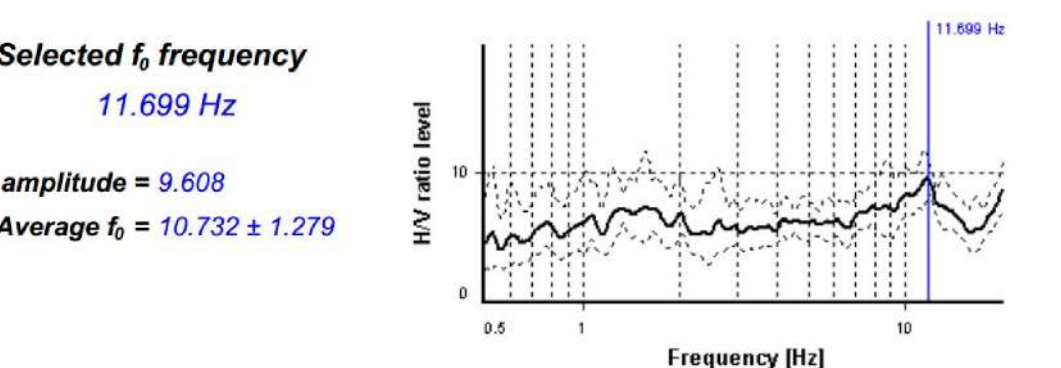
P100. Corropoli, Via Largo N. Rosati 31/10/2014



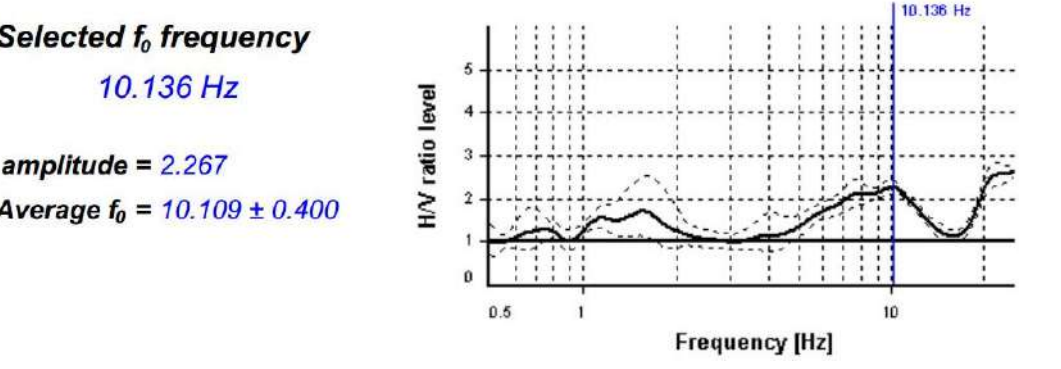
P106. Corropoli, Via N. Rosati 08/04/2016



P105. Corropoli, Via N. Rosati 04/11/2014



P103. Corropoli, Traversa via A. De Gasperi 25/03/2016



P92. Corropoli, Case Cerulli 25/03/2016

